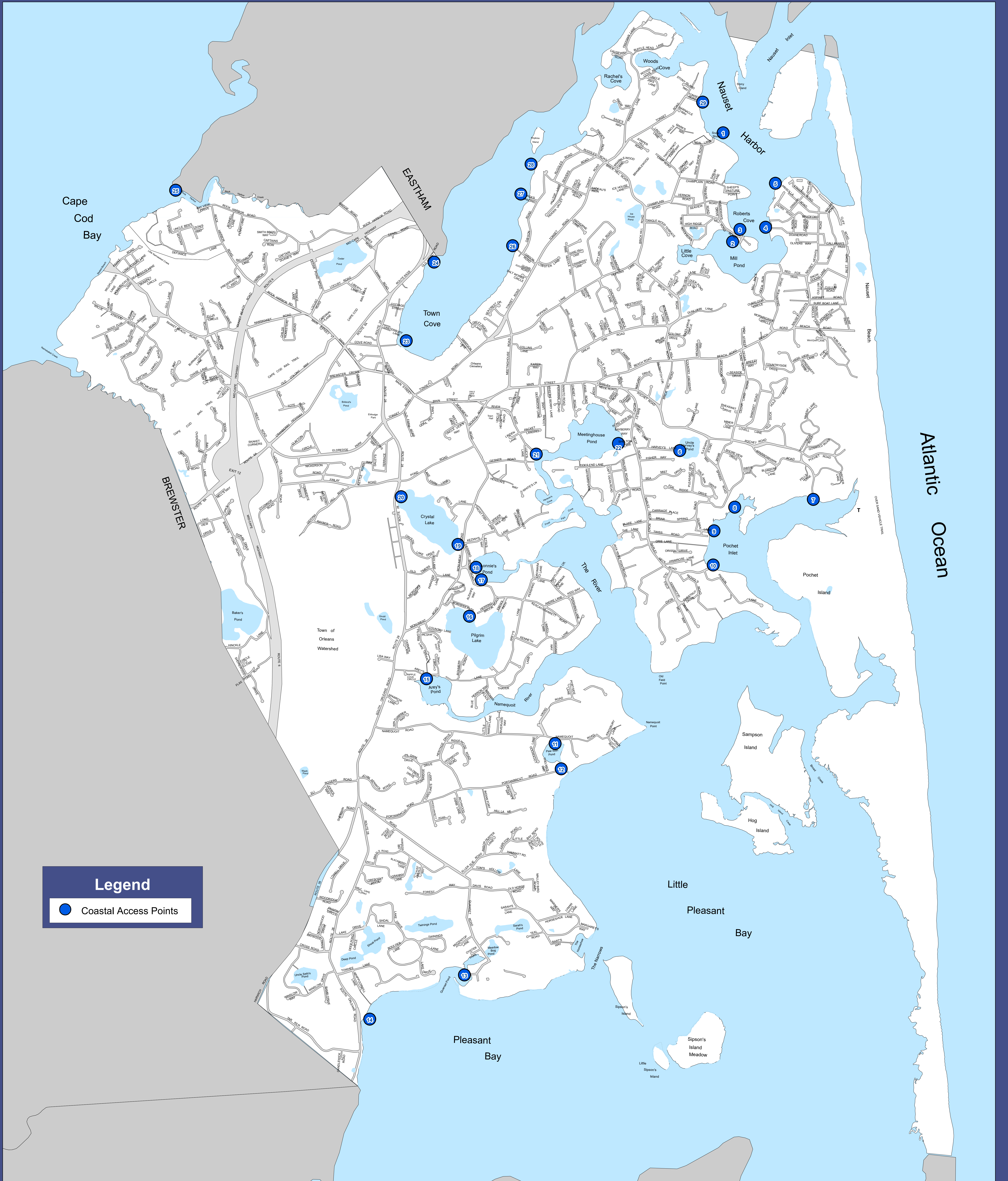





Town of Orleans: Town Landings

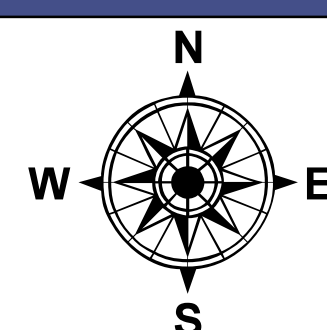


Legend

- Coastal Access Points



This map is illustrative and intended for planning purposes only
 Map created by the Town of Orleans, 8/2021



Coastal Access Guide for the Town of Orleans

Number	Landing Name	# of parking spaces	Launch Ramp (Y/N)	Additional notes
1	Snow Shore/ Seal Lane	12	N	Access to Nauset Harbor Estuary.
2	Mill Pond	4-5	Y	Access to Nauset Harbor Estuary.
3	Robert's Cove	4-5	N	Access to Nauset Harbor Estuary.
4	Doane Road	6	N	Access to Nauset Harbor Estuary. Resident Parking Only June 15 - Sept. 15
5	Priscilla Beach	8	N	Access to Nauset Harbor Estuary. Resident Parking Only June 15 - Sept. 15
6	Harvey's Lane	1-2	N	Footpath access to fresh water pond.
7	Sparrowhawk Road	3	N	Footpath access to Pleasant Bay Estuary.
8	Briar Spring Road	1-2	N	Footpath access to Pleasant Bay Estuary.
9	Gilman Lane	1-2	N	Footpath access to Pleasant Bay Estuary.
10	Barley Neck Road	8-10	N	Footpath access to Pleasant Bay Estuary.
11	Namequoit Rd/Paw Wah Pond	3	N	Footpath access to Pleasant Bay Estuary. Additional Parking available at the Conservation Area.
12	Portanimitcut Rd/ Paw Wah Pond	8-10	Y	Access to Pleasant Bay Estuary.
13	Quanset Pond	8	Y	Access to Pleasant Bay Estuary.
14	Route 28	8	N	Access to Pleasant Bay Estuary.
15	Arey's Pond	2	N	Footpath access to Pleasant Bay Estuary.
16	Pilgrim Lake/Herring Brook Rd	20	N	Access to freshwater lake. Public swimming area.
17	Kescayogansett Pond	2	N	Footpath access to Pleasant Bay Estuary, Herring run.
18	Kescayogansett Pond	3-5	Y	Access to Pleasant Bay Estuary.
19	Crystal Lake/Monument Rd	12	N	Access to freshwater lake. Public swimming area.
20	Crystal Lake/Route 28	6	Y	Access to freshwater lake.
21	River Road	8	Y	Access to Pleasant Bay Estuary. Town Pier. Resident Parking Only June 15 - Sept. 15
22	Meetinghouse Pond/Barley Neck Rd	20	Y	Access to Pleasant Bay Estuary. Town pier.
23	Cove Road	12	Y	Access to Town Cove and Nauset Harbor Estuary. Town Pier. Resident Parking Only June 15 - Sept. 15
24	Goose Hummock	15-20	Y	Access to Town Cove and Nauset Harbor Estuary. Town Dock.
25	Rock Harbor	75	Y	Access to Cape Cod Bay. Marina.
26	Gibson Road (a)	0	N	No access at present.
27	Asa's Landing	6	N	Footpath access to Town Cove & Nauset Harbor Estuary.
28	Gibson Road (b)	0	N	No access at present.
29	Tonset Road	6-8	N	Staircase access to Nauset Harbor Estuary.