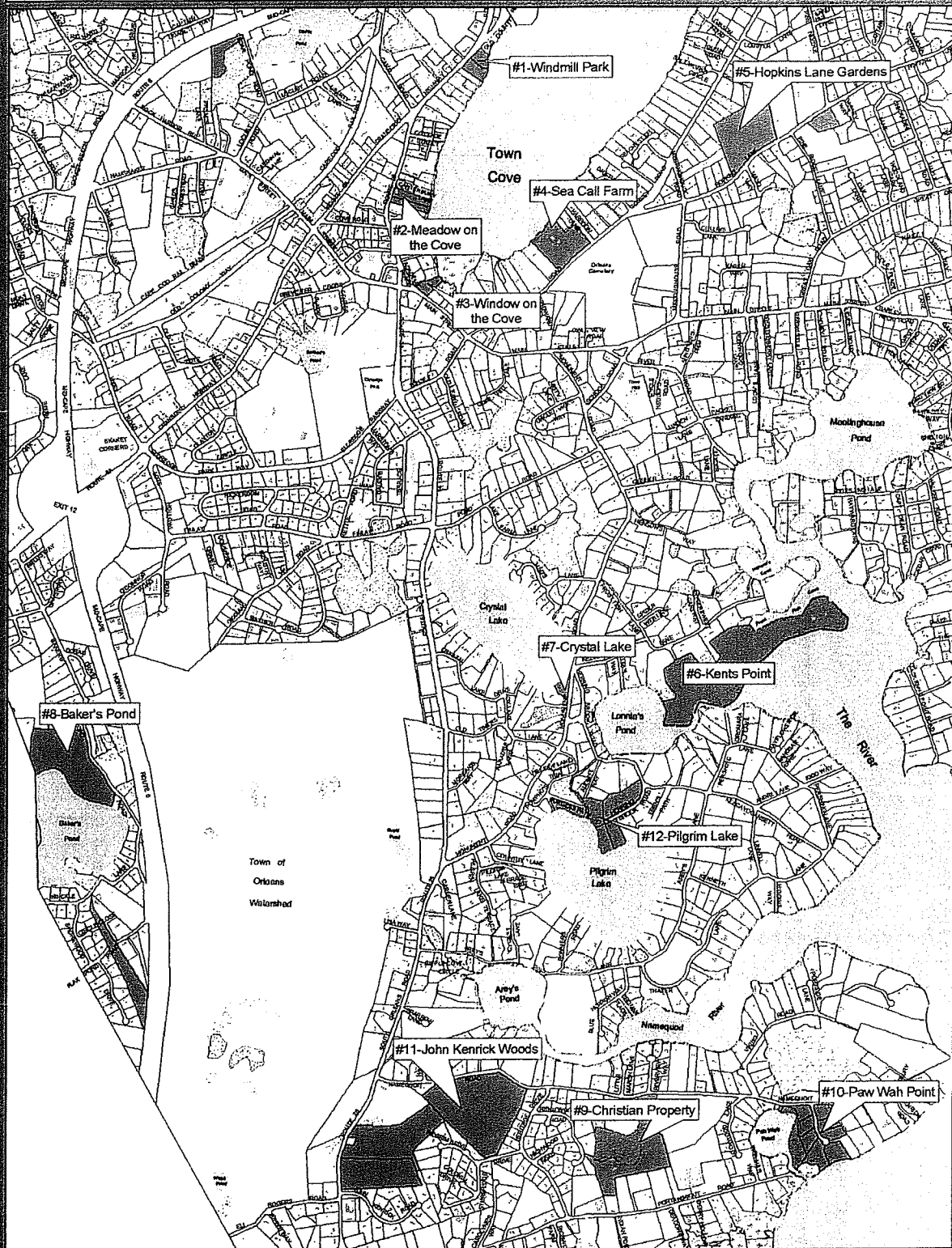




Orleans Conservation Lands Open for Public Use



Conservation Property Locations

- | | |
|---|--|
| #1 Windmill Park: 27-33 Route 6A | #7 Crystal Lake: 120 Monument Rd. |
| #2 Meadow on the Cove: 29-31 S. Orleans Rd. | #8 Baker's Pond: 80 Baker's Pond Rd. |
| #3 Window on the Cove: 76 Main St. | #9 Christian Property: 80 Portanimitcut Rd. |
| #4 Sea Call Farm: 82 Tonsset Rd. | #10 Paw Wah Point: 159 Namequoit Rd. |
| #5 Hopkins Lane Gardens: 54 Hopkins Ln. | #11 John Kenrick Woods: 61 Namequoit Rd. |
| #6 Kent's Point: 39 Keziah's Ln. | #12 Pilgrim Lake: Burgess Path / Herring Brook Way |



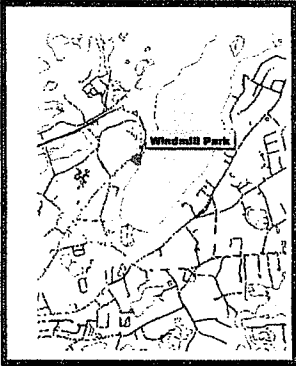
0 107.6375 750 1,125 1,500 Feet

Map created by the Orleans Planning Department

Conservation Areas Open for Public Use

June 2004

#1 Windmill Park




Location:

- On Rt. 6A, just south of Rt. 6 rotary.

Features:

- Public park containing the Jonathan Young Windmill.
- Views of Town Cove.
- Parking lot.

#2 Meadow on the Cove



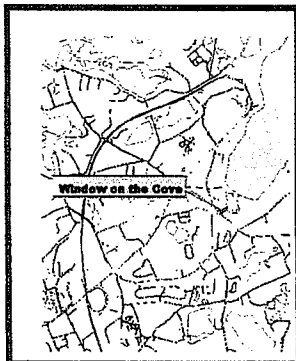
Location:

- On Rt. 28, just north of the Main Street intersection.

Features:

- Open field with wooded areas.
- Views of Town Cove.
- Parking lot.
- Bike rack.

#3 Window on the Cove



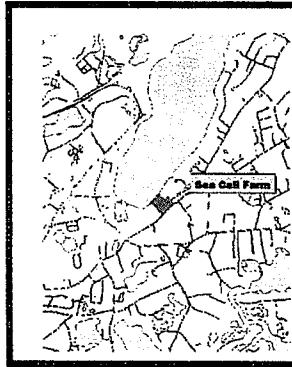
Location:

- On Main Street near the intersection with Rt. 28.

Features:

- Public park.
- Scenic views of Town Cove.

#4 Sea Call Farm



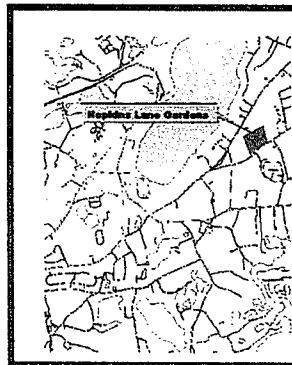
Location:

- On Tonset Road, just north of the Main Street intersection.

Features:

- Former farm land.
- Views of Town Cove.
- Community gardens.
- Parking lot.
- Bike rack.

#5 Hopkins Lane Gardens



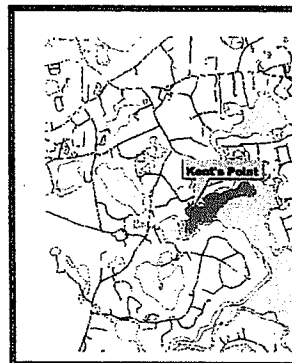
Location:

- 54 Hopkins Lane, off of Tonset Road.

Features:

- Wooded habitat area.
- Community gardens.
- Parking area.

#6 Kent's Point



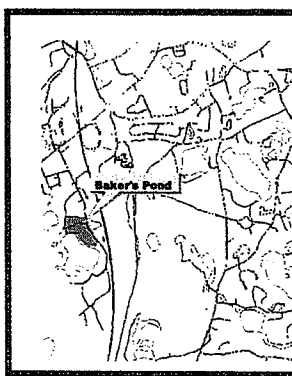
Location:

- On Frost Fish Lane, off of Monument Road.

Features:

- Natural pine/oak forest.
- Scenic views of The River.
- Handicap boardwalk.
- Trail system.
- Parking lot/bike rack.

#8 Baker's Pond



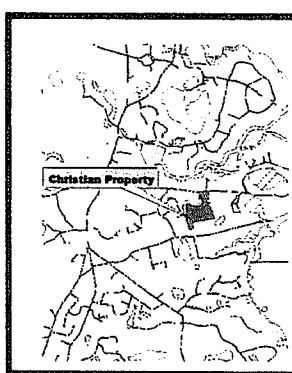
Location:

- On Baker's Pond Road Ext. off Rt. 6A.

Features:

- Woodland area.
- Scenic views of Baker's Pond.
- Trail loop.
- Parking lot.
- Bike rack.

#9 Christian Property



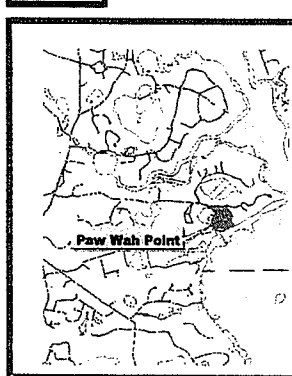
Location:

- Portanimituc Road, off of Quanset Road.

Features:

- Atlantic White Cedar Swamp.
- Trail loop.
- Elevated viewing platform.
- Parking/bike rack.

#10 Paw Wah Point



Location:

- Off Rt. 28 on the Namequoit Rd extension.

Features:

- Trail loop.
- Scenic views of Pleasant Bay.
- Parking lot.
- Bike rack.